

Sam Otto
Main Zone

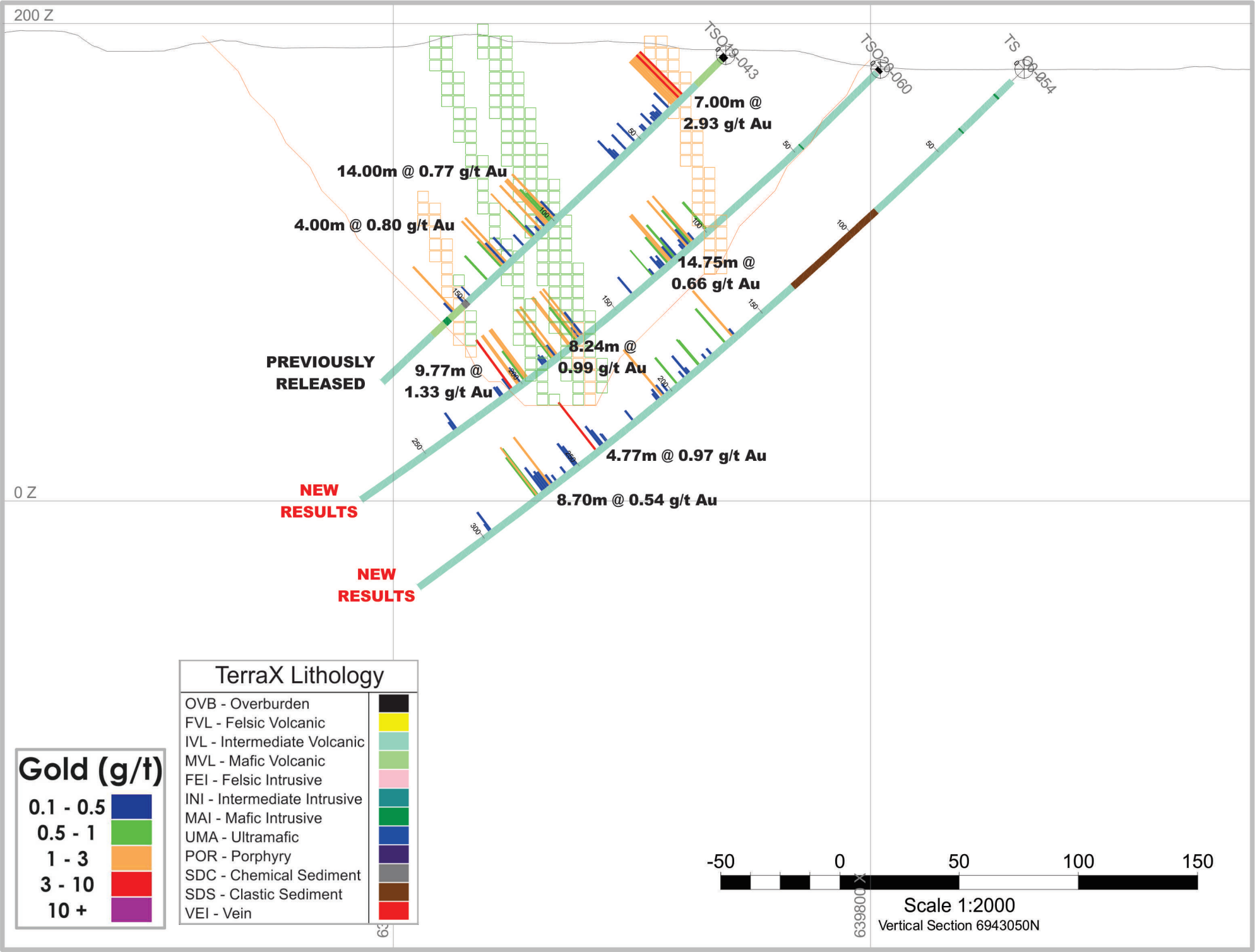
Sam Otto
South

- Gold Terra Property
- Gold Terra 2020 Drilling**
- Awaiting Results
- In This Release
- Previously Released
- 2019 Gold Terra DDH
- Mineral Resources
- Major Gold-Bearing Shears
- Secondary Gold-Bearing Shears
- Geology**
- Felsic to Intermediate Volcanics
- Sediments
- Timiskaming-type Conglomerate
- Faults



639500 640000 640500

6943000 6943500 6944000 6944500 6945000



**PREVIOUSLY
RELEASED**

**NEW
RESULTS**

**NEW
RESULTS**

14.00m @ 0.77 g/t Au

4.00m @ 0.80 g/t Au

**9.77m @
1.33 g/t Au**

**8.24m @
0.99 g/t Au**

4.77m @ 0.97 g/t Au

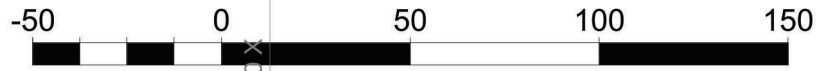
8.70m @ 0.54 g/t Au

**7.00m @
2.93 g/t Au**

**14.75m @
0.66 g/t Au**

TerraX Lithology	
OVB - Overburden	
FVL - Felsic Volcanic	
IVL - Intermediate Volcanic	
MVL - Mafic Volcanic	
FEI - Felsic Intrusive	
INI - Intermediate Intrusive	
MAI - Mafic Intrusive	
UMA - Ultramafic	
POR - Porphyry	
SDC - Chemical Sediment	
SDS - Clastic Sediment	
VEI - Vein	

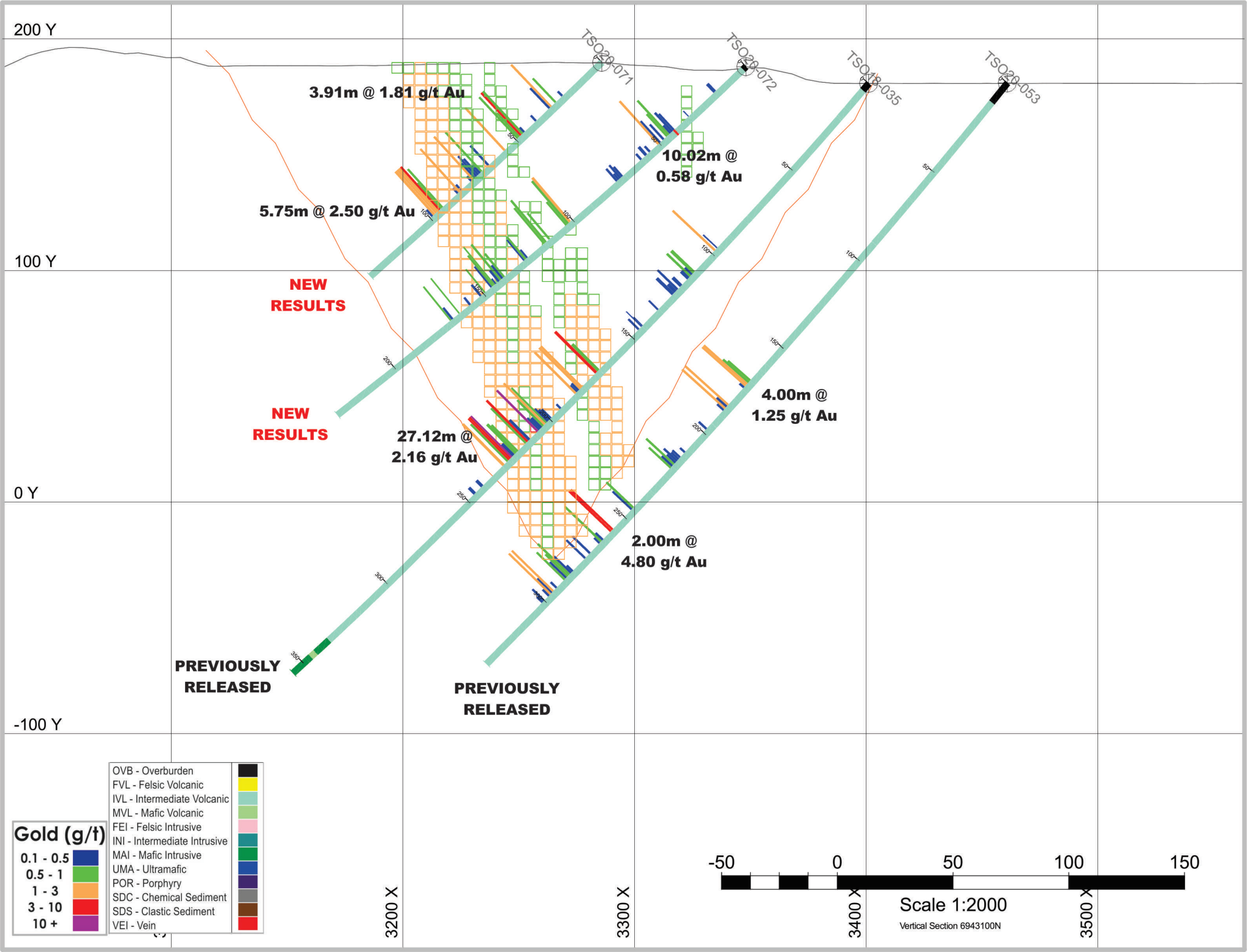
Gold (g/t)	
0.1 - 0.5	
0.5 - 1	
1 - 3	
3 - 10	
10 +	



Scale 1:2000
Vertical Section 6943050N

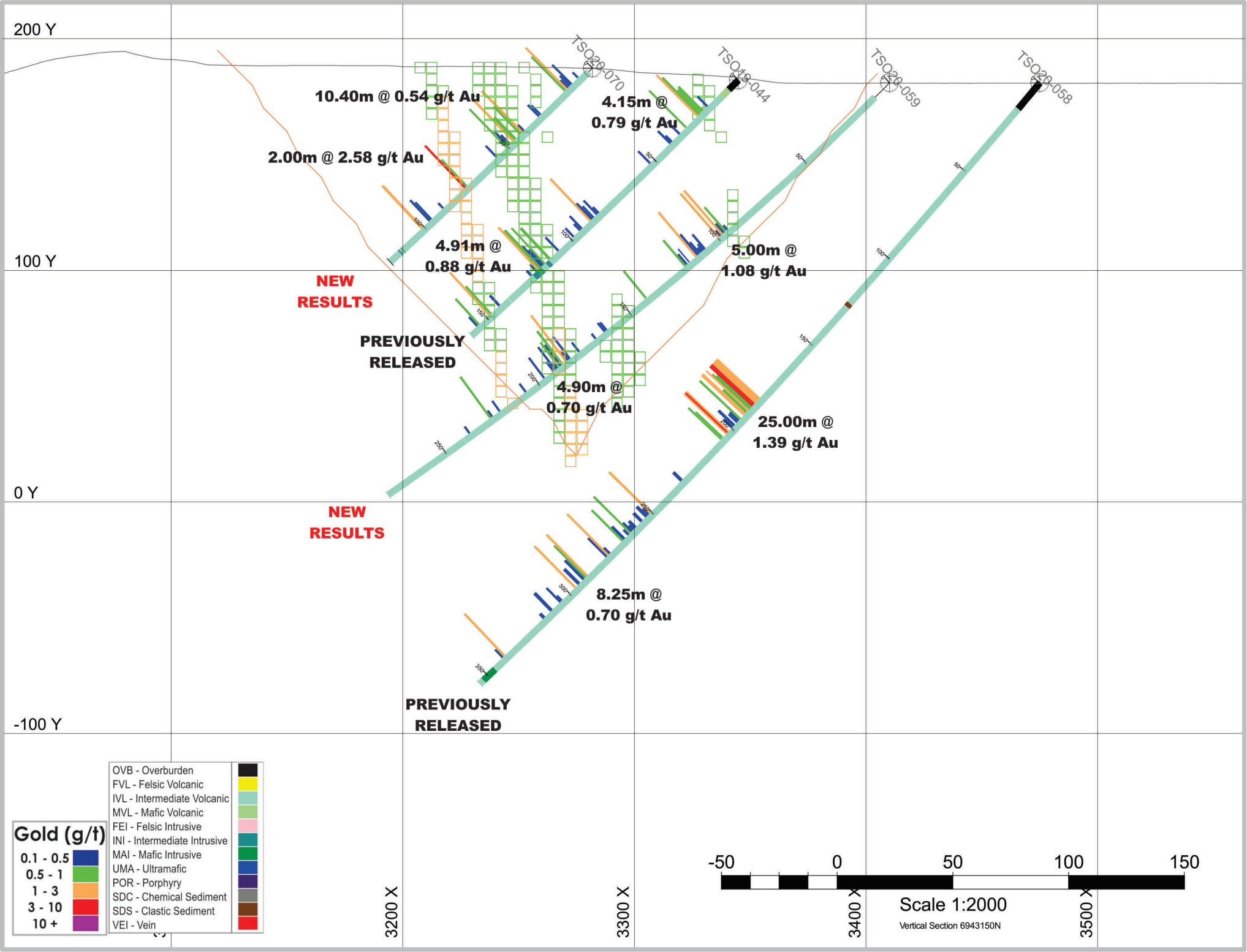
Sam Otto South - DDH Intersections to date - Section 3050E

Drill Hole	Dip	Azimuth	UTM Location			From (m)	To (m)	Interval (m)	Au g/t	Comment
			Easting	Northing						
TSO19-043	-45	270	639739	6943036		24.00	31.00	7.00	2.93	Previously reported
						98.00	112.00	14.00	0.77	
						127.00	131.00	4.00	0.80	
						156.00	157.00	1.00	1.10	
TSO20-060	-45	270	639804	6943060		98.55	99.70	1.15	1.05	New drill results
						106.50	121.25	14.75	0.66	
					incl.	106.50	110.61	4.11	1.11	
					and incl.	116.50	120.25	3.75	1.06	
						167.00	175.24	8.24	0.99	
						180.50	184.25	3.75	1.03	
	196.23	206.00	9.77	1.33						
TSO20-054	-45	270	639865	6943050		165.40	166.40	1.00	1.11	New drill results
						169.50	170.50	1.00	0.74	
						183.75	185.00	1.25	0.55	
						204.00	205.00	1.00	2.00	
						236.23	241.00	4.77	0.97	
						264.00	272.70	8.70	0.54	



Sam Otto South - DDH Intersections to date -Section 3100E

Drill Hole	Dip	Azimuth	UTM Location			From (m)	To (m)	Interval (m)	Au g/t	Zone
			Easting	Northing						
TSO20-071	-45	270	639690	6943100		25.91	26.91	1.00	0.58	New drill results
						28.60	30.60	2.00	1.03	
						45.60	49.51	3.91	1.81	
						56.14	57.14	1.00	1.44	
						69.67	75.67	6.00	0.64	
						82.67	83.67	1.00	1.25	
						92.67	98.42	5.75	2.50	
TSO20-072	-45	270	639751	6943094		40.98	51.00	10.02	0.58	New drill results
						100.80	104.00	3.20	1.02	
						112.50	116.50	4.00	0.60	
						126.00	127.70	1.70	0.48	
						138.00	146.00	8.00	0.44	
TSO18-035	-50	270	639802	6943090		96.35	98.60	2.25	0.62	Previously reported
						110.50	115.50	5.00	0.36	
						118.50	125.00	6.50	0.25	
						143.00	146.00	3.00	0.19	
						169.64	172.35	2.71	1.90	
						180.00	184.80	4.80	0.84	
						201.84	228.96	27.12	2.16	
					incl.	207.00	208.00	1.00	23.10	
incl.	222.93	225.37	2.44	7.99						
TSO20-053	-48	270	639861	6943099		169.46	173.46	4.00	1.25	Previously reported
						183.60	186.60	3.00	1.02	
						218.39	221.39	3.00	0.47	
						244.07	246.07	2.00	0.54	
						256.07	258.07	2.00	4.80	
						283.00	288.00	5.00	0.56	
						294.00	296.76	2.76	1.05	



Sam Otto South - DDH Intersections to date -Section 3150E

Drill Hole	Dip	Azimuth	UTM Location			From (m)	To (m)	Interval (m)	Au g/t	Zone
			Easting	Northing						
TSO20-070	-45	270	639680	6943150		13.87	15.87	2.00	1.29	New drill results
						40.60	51.00	10.40	0.54	
						74.00	76.00	2.00	2.58	
						100.39	101.60	1.21	1.39	
TSO19-044	-45	270	639743	6943139		19.85	24.00	4.15	0.79	Previously reported
						30.00	31.00	1.00	0.90	
						84.00	89.00	5.00	0.46	
						115.09	120.00	4.91	0.88	
						147.00	149.00	2.00	0.88	
TSO20-059	-45	270	639810	6943150		95.18	100.18	5.00	1.08	New drill results
						106.96	112.96	6.00	0.45	
						184.20	189.10	4.90	0.70	
TSO20-058	-50	270	639875	6943151		182.00	207.00	25.00	1.39	Previously reported
					incl	182.00	192.59	10.59	2.48	
						250.05	253.70	3.65	0.53	New drill results
						276.00	278.00	2.00	1.31	
						288.75	297.00	8.25	0.70	
						338.50	339.50	1.00	1.44	

200 Z

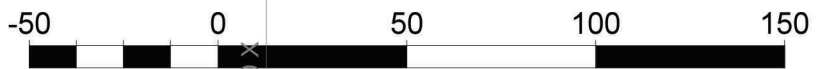
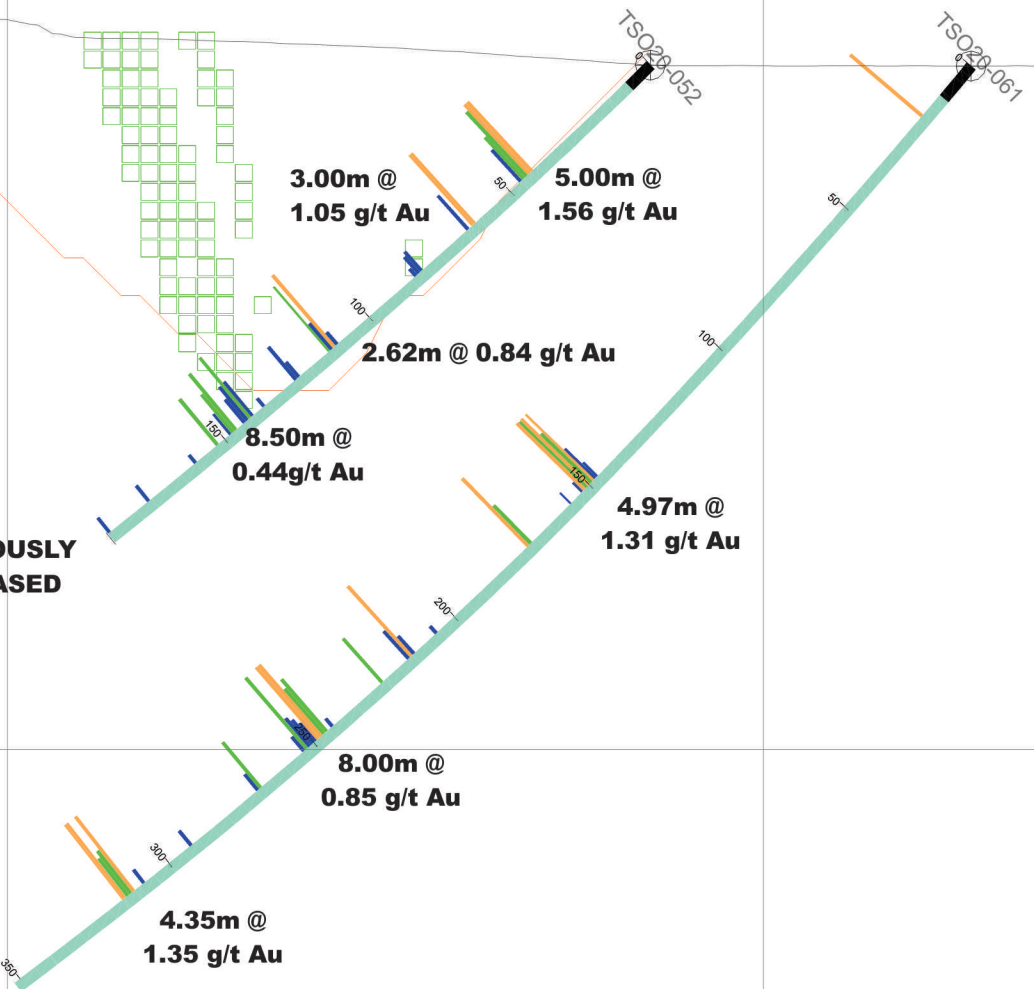
0 Z

PREVIOUSLY
RELEASED

NEW
RESULTS

TerraX Lithology	
OVB - Overburden	Black
FVL - Felsic Volcanic	Yellow
IVL - Intermediate Volcanic	Light Green
MVL - Mafic Volcanic	Green
FEI - Felsic Intrusive	Pink
INI - Intermediate Intrusive	Teal
MAI - Mafic Intrusive	Dark Green
UMA - Ultramafic	Blue
POR - Porphyry	Dark Purple
SDC - Chemical Sediment	Grey
SDS - Clastic Sediment	Brown
VEI - Vein	Red

Gold (g/t)	
0.1 - 0.5	Dark Blue
0.5 - 1	Light Green
1 - 3	Orange
3 - 10	Red
10 +	Purple



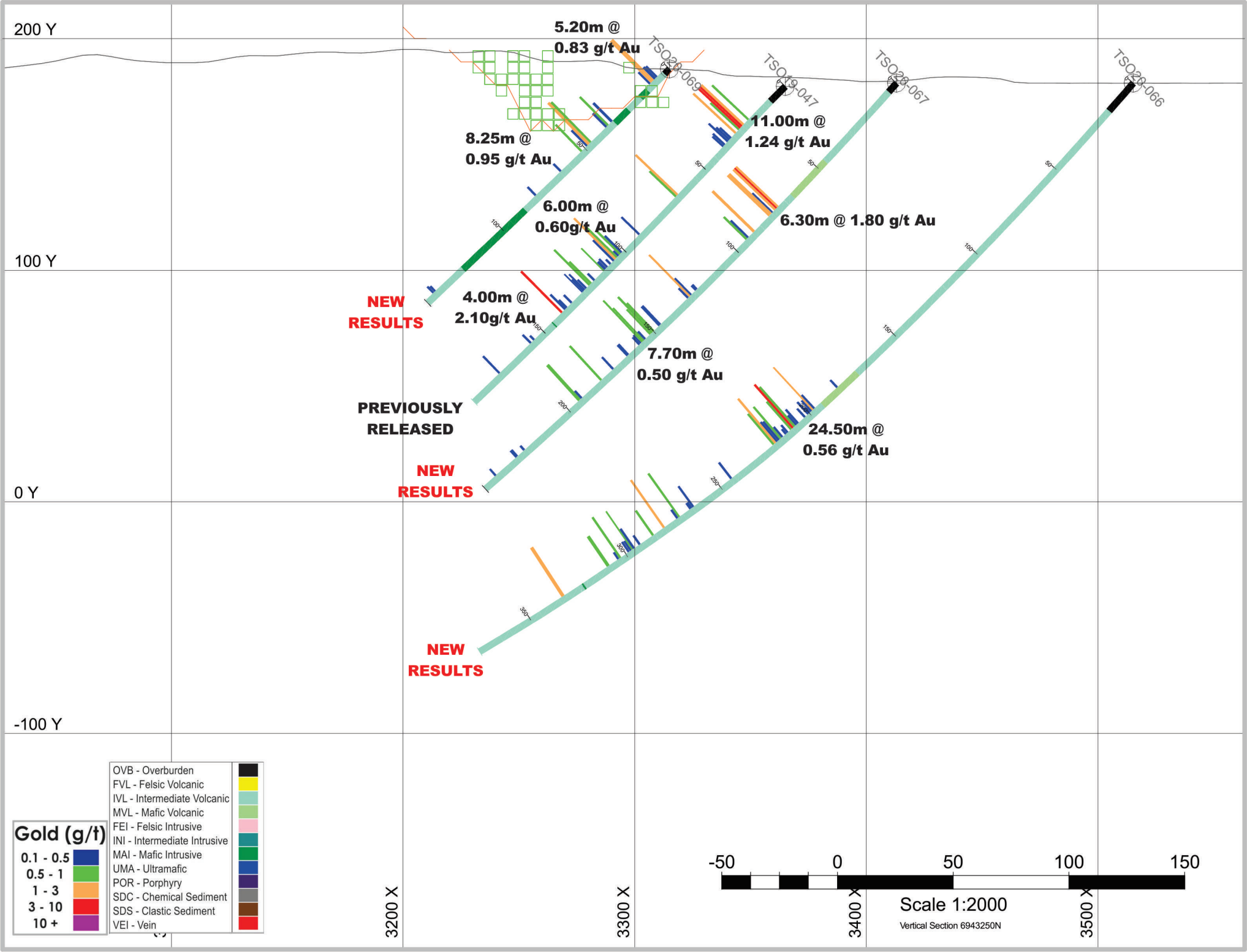
Scale 1:2000
Vertical Section 6943200N

639

639800 X

Sam Otto South - DDH Intersections to date -Section 3200E

TSO20-052	-45	270	639765	6943200		41.63	46.63	5.00	1.56	Previously reported
						62.60	65.60	3.00	1.05	
						111.63	114.25	2.62	0.84	
						140.00	148.50	8.50	0.41	
TSO20-061	-50	270	639855	6943200		18.00	19.00	1.00	1.77	New drill results
						147.30	152.27	4.97	1.31	
						171.45	173.45	2.00	0.93	
						214.00	217.00	3.00	0.62	
						245.00	253.00	8.00	0.85	
					incl.	245.00	249.00	4.00	1.21	
						311.45	315.80	4.35	1.35	



200 Y

100 Y

0 Y

-100 Y

5.20m @
0.83 g/t Au

8.25m @
0.95 g/t Au

6.00m @
0.60g/t Au

NEW RESULTS

4.00m @
2.10g/t Au

PREVIOUSLY RELEASED

NEW RESULTS

7.70m @
0.50 g/t Au

NEW RESULTS

11.00m @
1.24 g/t Au

6.30m @ 1.80 g/t Au

24.50m @
0.56 g/t Au

TSO20-069

TSO19-047

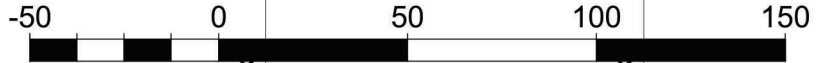
TSO20-067

TSO20-066

Gold (g/t)

- 0.1 - 0.5
- 0.5 - 1
- 1 - 3
- 3 - 10
- 10 +

- OVB - Overburden
- FVL - Felsic Volcanic
- IVL - Intermediate Volcanic
- MVL - Mafic Volcanic
- FEI - Felsic Intrusive
- INI - Intermediate Intrusive
- MAI - Mafic Intrusive
- UMA - Ultramafic
- POR - Porphyry
- SDC - Chemical Sediment
- SDS - Clastic Sediment
- VEI - Vein



Scale 1:2000

Vertical Section 6943250N

3200 X

3300 X

3400 X

3500 X

Sam Otto South - DDH Intersections to date -Section 3250E

TSO20-069	-45	270	639715	6943250		5.80	11.00	5.20	0.83	New drill results
					incl.	8.00	10.00	2.00	1.72	
						35.50	36.50	1.00	0.69	
						46.00	49.25	3.25	0.95	
						51.50	52.50	1.00	0.64	
TSO19-047	-45	275	639765	6943230		21.00	38.00	17.00	0.88	Previously reported
					incl.	24.00	35.00	11.00	1.24	
						66.00	68.00	2.00	0.98	
						101.00	107.00	6.00	0.60	
					incl.	104.00	106.00	2.00	0.98	
						120.00	126.22	6.22	0.40	
						135.00	139.00	4.00	2.10	
						138.00	139.00	1.00	7.43	
TSO20-067	-49	270	639815	6943250		73.50	79.80	6.30	1.80	New drill results
						88.20	94.00	5.80	0.43	
						127.00	128.80	1.80	0.73	
						145.50	147.00	1.50	0.45	
						149.50	157.20	7.70	0.49	
						180.50	181.50	1.00	0.80	
						193.00	194.50	1.50	0.82	
TSO20-066	-50	270	639885	6943250		196.50	221.00	24.50	0.56	New drill results
					incl.	208.00	211.00	3.00	2.05	
						271.50	272.50	1.00	0.92	
						279.50	280.50	1.00	1.26	
						285.30	286.30	1.00	0.52	
						295.30	297.00	1.70	0.57	
						302.50	303.50	1.00	0.85	
						308.50	309.50	1.00	0.62	
						332.00	333.00	1.00	1.18	